





Global Satellite Imagery Market [2023-2030] | Uncovering the Opportunities and Challenges in the Industry

PUNE, MAHARASHTRA, INDIA, August 16, 2023 /EINPresswire.com/ -- 
   [2023-2030]

-
Global [Satellite Imagery Market](#) [2023-2030] research report provides development status, competitive landscape, and development models in different regions of the world, this Satellite Imagery Market report is







dedicated to providing niche markets, potential risks, and comprehensive competitive strategy analysis in different fields. The competitive advantages of different types of products and services, the development opportunities and consumption characteristics, and the structural analysis of the downstream application fields are all analyzed in detail. To boost growth during the epidemic era, this keyword market report analyzer in detail the potential risks and opportunities which can be focused on.



Satellite Imagery Market

- The Global Satellite Imagery Market Size Reached USD 2690.35 Million in 2021.
- It is Expected to Grow at a CAGR of 22.82%.
- The Global Satellite Imagery Market to Reach the Value of USD 9233.13 Million During Forecast Period.

       - <https://www.researchreportsworld.com/enquiry/request-sample/21834439>

      -

- ImageSat International
- Harris Corporation
- E-GEOS
- Geosys Enterprise Solutions

- DigitalGlobe
- Spaceknow
- Deimos Imaging
- UrtheCast Corp
- Maxar Technologies Inc.
- DMCii
- Galileo Group
- European Space Imaging (EUSI)
- SkyLab Analytics
- Planet Labs
- BlackSky Global LLC

Global Satellite Imagery Market -

The global Satellite Imagery market size was valued at USD 2690.35 million in 2021 and is expected to expand at a CAGR of 22.82% during the forecast period, reaching USD 9233.13 million by 2027.

The report combines extensive quantitative analysis and exhaustive qualitative analysis, ranges from a macro overview of the total market size, industry chain, and market dynamics to micro details of segment markets by type, application and region, and, as a result, provides a holistic view of, as well as a deep insight into the Satellite Imagery market covering all its essential aspects.

For the competitive landscape, the report also introduces players in the industry from the perspective of the market share, concentration ratio, etc., and describes the leading companies in detail, with which the readers can get a better idea of their competitors and acquire an in-depth understanding of the competitive situation. Further, mergers & acquisitions, emerging market trends, the impact of COVID-19, and regional conflicts will all be considered.

In a nutshell, this report is a must-read for industry players, investors, researchers, consultants, business strategists, and all those who have any kind of stake or are planning to foray into the market in any manner.

Global Satellite Imagery Market Segmentation:

Global Satellite Imagery Market is segmented into various types and applications according to product type and category. In terms of Value and Volume, the growth of the market is calculated by providing CAGR for the forecast period for years 2023 to 2030.

Global Satellite Imagery Market -

- Natural Resource Management

- Surveillance & Security

□□□□□□ □□ □□□□□□□□□□□□ -

- Government

- Construction

- Military & Defense

□□□ □ □□□□□□ □□□ □□ □□□ □□□□□□ □□- <https://www.researchreportsworld.com/enquiry/request-sample/21834439>

□□□□□□ □□□□□□□□□□ -

The report offers a comprehensive introduction to the industry, encompassing detailed explanations of key concepts, classifications, and the underlying structure of the industry chain. It conducts a thorough analysis of the Satellite Imagery market on an international scale, presenting insights into the evolving trends, competitive landscape, and the developmental status of crucial regions. In addition, the report delves into the discussion of development policies, plans, manufacturing processes, and cost structures, offering a holistic understanding of the industry dynamics. Moreover, it provides a comprehensive assessment of import/export consumption, supply and demand patterns, pricing dynamics, revenue generation, and gross margins.

□□□□ □□□□□□□□□□ □□ □□□□□□□□ □□□ □□□ □□□□□□□□ -

- What inspired you to conduct this research?

We identified a gap in the existing knowledge and wanted to provide our clients with the latest insights and trends in the industry.

- What methodology did you use for this research?

We used a combination of quantitative and qualitative research methods, including surveys, interviews, and data analysis.

- And Many More...!!

Satellite Imagery Market Scenario by 2030 -

The Satellite Imagery market report includes a descriptive overview of Satellite Imagerys, covering their applications, advantages, limitations, and more. In addition, the report provides an extensive account of the currently available Satellite Imagery that will impact the future market of Satellite Imagerys.

The report contains a detailed review of the Satellite Imagery market, encompassing historical and forecasted market size. This information will provide an edge for developing business strategies by understanding the trends shaping and driving the Satellite Imagery market.

□□□□□□ □□□□□ □□□□□□□□□□ □□□□ □□□□□□ -

<https://www.researchreportsworld.com/enquiry/pre-order-enquiry/21834439>

□□□□□□□ □□ □□□□□□□□□ □□□□□ □□□□□□□□□□ -

-United States

-Europe (Germany, UK, France, Italy, Spain, Russia, Poland)

-China

-Japan

-India

-Southeast Asia (Malaysia, Singapore, Philippines, Indonesia, Thailand, Vietnam)

-Latin America (Brazil, Mexico, Colombia)

-Middle East and Africa (Saudi Arabia, United Arab Emirates, Turkey, Egypt, South Africa, Nigeria)

-Other Regions

□□□□□□□ □□ □□□ □□□□ □□□□□□□□□ □□□□□□□□ -

-Unparalleled Coverage

-In-depth Examination

-Timely and Relevant Insights

-Strategic Marketing Advantages

-Reliable Source

□□□□□□□□ □□□□ □□□□□□ (□□□□□□ 3250 □□□ □□□ □□□□□□ □□□□ □□□□□□□□) -

<https://www.researchreportsworld.com/purchase/21834439>

□□□□□ □□ □□□□□□□□ -

1 Market Overview

2 Satellite Imagery Market Outlook

3 Global Satellite Imagery Market Landscape by Player

4 Global Satellite Imagery Market Sales Volume and Revenue Region Wise (2017-2022)

5 Global Satellite Imagery Market Sales Volume, Revenue, Price Trend by Type

6 Global Satellite Imagery Market Analysis by Application

7 Global Satellite Imagery Market Forecast (2022-2027)

8 Satellite Imagery Market Upstream and Downstream Analysis

Continued. . .

□□□ □ □□□□□□ □□□ □□ □□□ □□□□□□ □□- <https://www.researchreportsworld.com/enquiry/request-sample/21834439>

□□□□□□□□ □□ -

Research Reports World

Phone:

US - (+1) 424 253 0807

UK - (+44) 203 239 8187

Email:sales@researchreportsworld.com

Sambit kumar

Research Reports World

[email us here](#)

This press release can be viewed online at: <https://www.einpresswire.com/article/650203139>

EIN Presswire's priority is source transparency. We do not allow opaque clients, and our editors try to be careful about weeding out false and misleading content. As a user, if you see something we have missed, please do bring it to our attention. Your help is welcome. EIN Presswire,

Everyone's Internet News Presswire™, tries to define some of the boundaries that are reasonable in today's world. Please see our Editorial Guidelines for more information.

© 1995-2023 Newsmatics Inc. All Right Reserved.